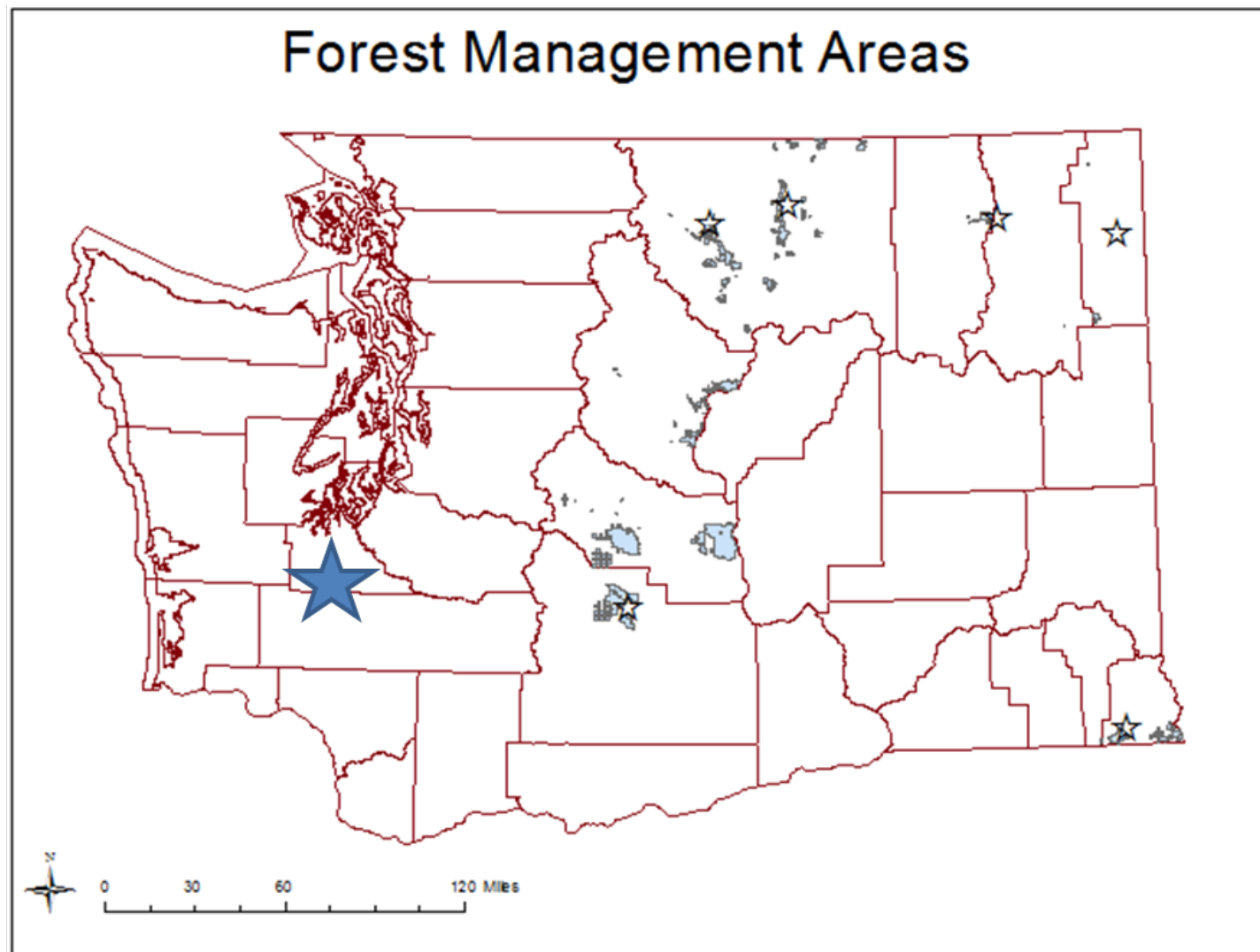


Scatter Creek Forest Restoration Project Approval Request

Rod Pfeifle
Statewide Forester, Wildlife Program



Scatter Creek Phase 3 Location



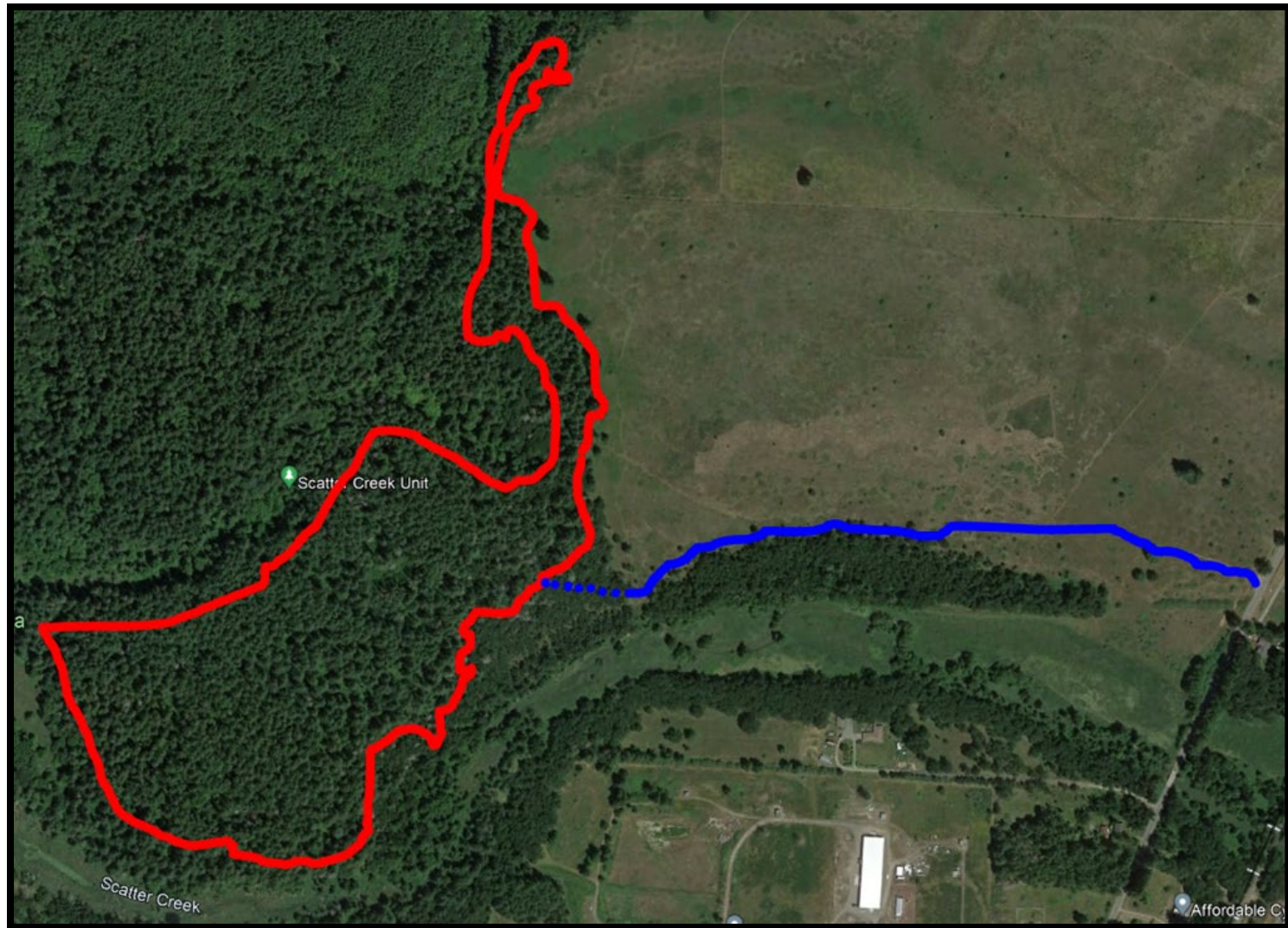
Scatter Creek Phase 3

- 52 acres
 - Restore 27 acres of oak woodland
 - Restore 25 acres of prairie and conifer transition zones
- Remove more wood than usual
 - Estimate 1.2 million board feet
 - Approximately 4 to 5 truck loads per acre
- Timing: August – October 2024 or 2025
- Burn slash piles in fall
- Wood helps pay for prairie restoration
- If possible, follow up with prescribed fire



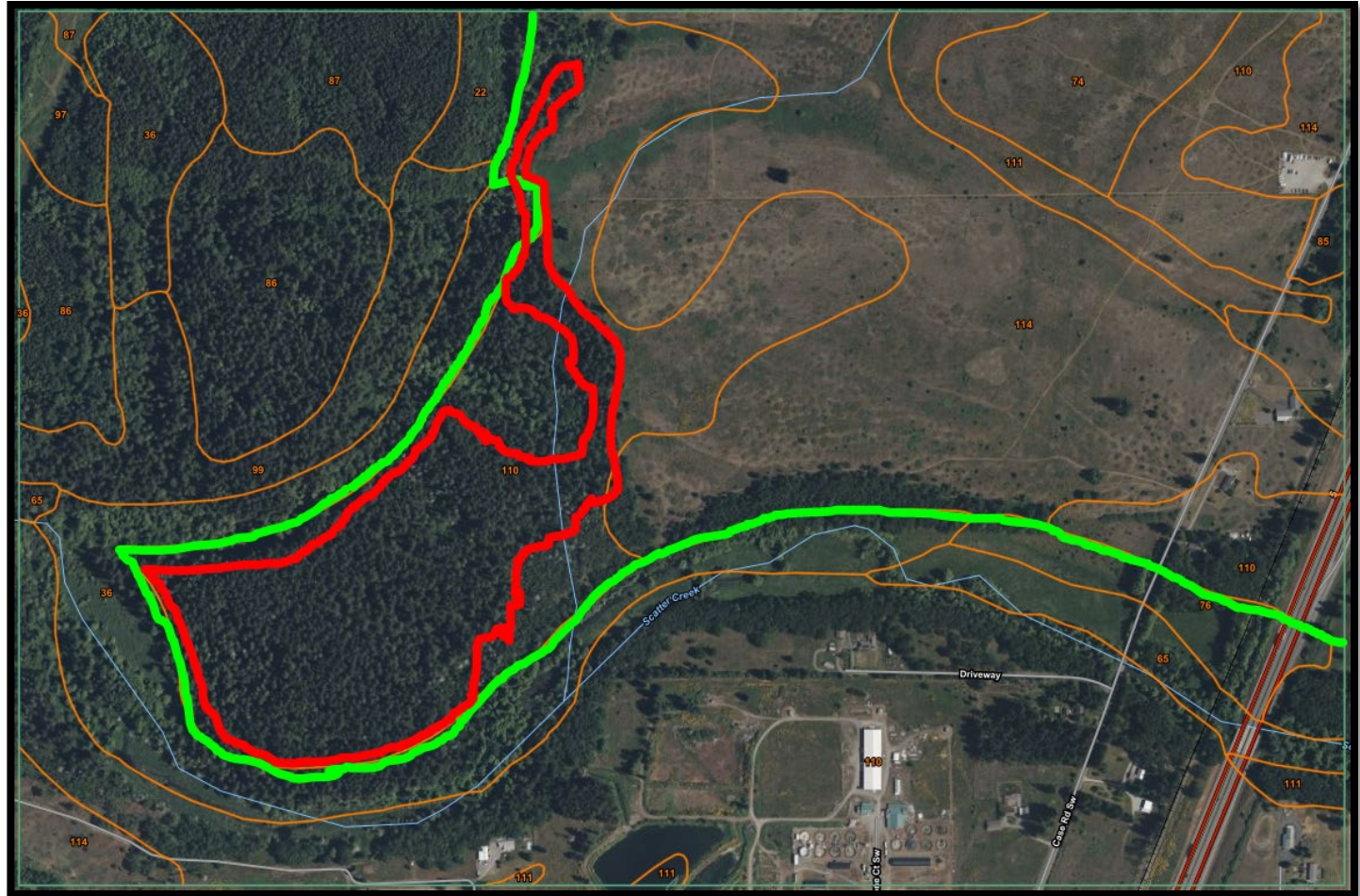
Scatter Creek Phase 3

- Unit
- Access road

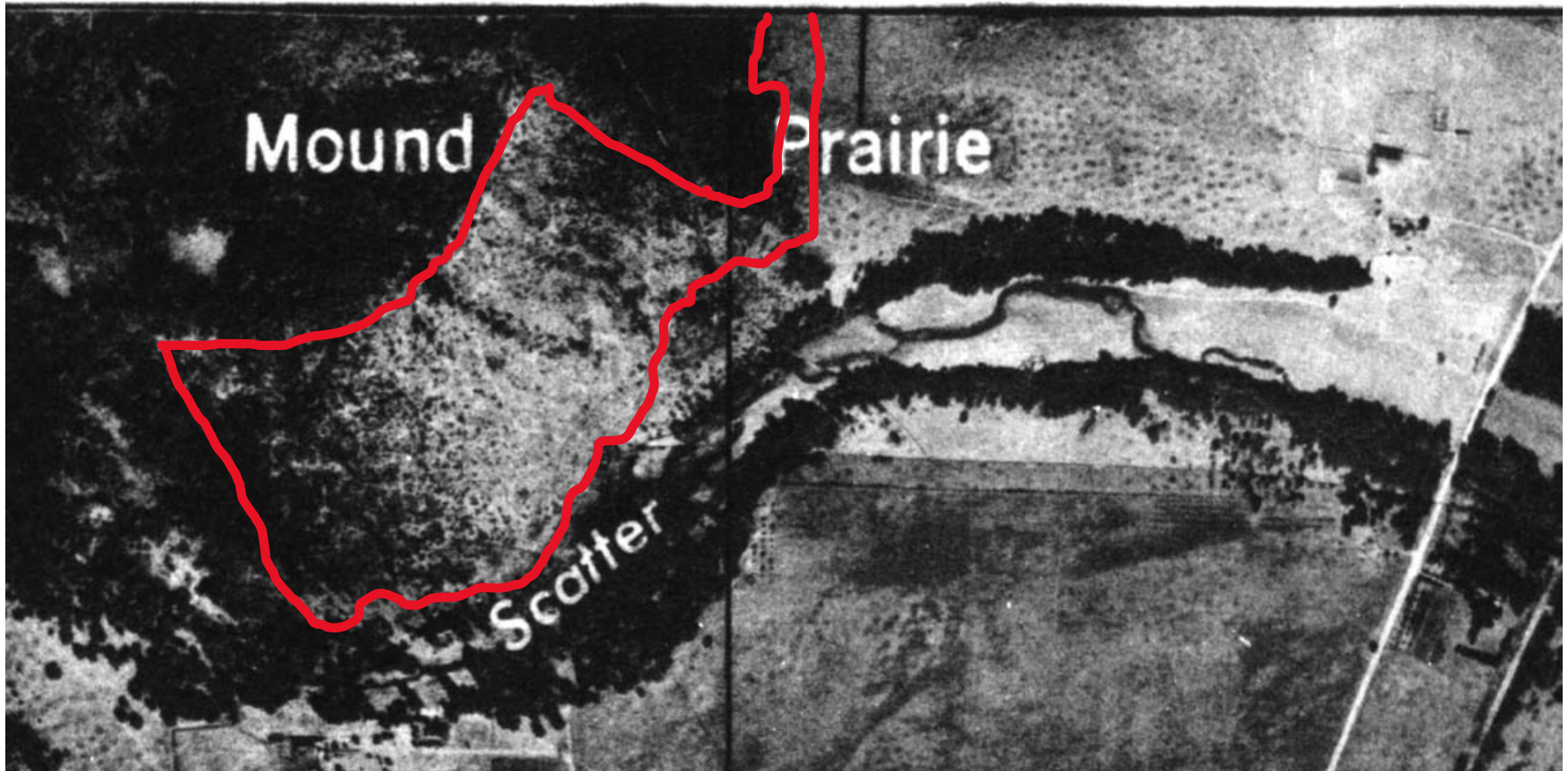


USGS Soils Map


- Prairie Soils
- Project



1944 - Still Mostly Prairie



Oaks Dying in Shade



Recent, Similar Projects

- Scatter Creek Phases 1&2 in 2018
- West Rocky Prairie - 2023



Scatter Creek Phase 1 (Before/After)



Ugly Phase - few months



Scatter Creek Phase 1 (Before/After)



Scatter Creek Phase 2 (Before/After)



Mazama Pocket Gophers Quickly Moved In



Scatter Creek Wet Forest (Before/after)



West Rocky Prairie (Before/After)



We are seeking commission
approval for this project.

Any Questions?

