



# Elk Area 5057 Carlton

2021-2022 Hunting Season

### Administrative Boundaries Elk Area Boundary Landmarks (Based on the Legal Descriptions)

- Elk Area Boundary
- Game Management Unit Boundary
- Wildlife Area
- Starting Point as described in the Legal Description
- Intersection of Segments as described in the Legal Description

### Public Land Survey System (Township and Range) Other Major Public Land Ownership

- Township Line
- Section Line
- Political Boundaries
- County Line
- Federal - Forest Service Wilderness
- Federal - Forest Service
- Federal - National Park

### Roads

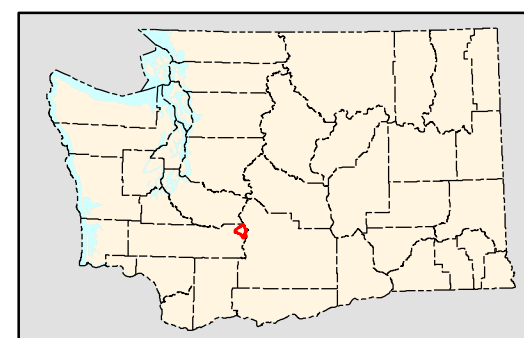
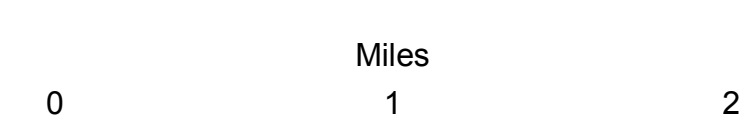
- State Route
- Local Road (Unimproved to Paved)

### Utilities

- Transmission Line

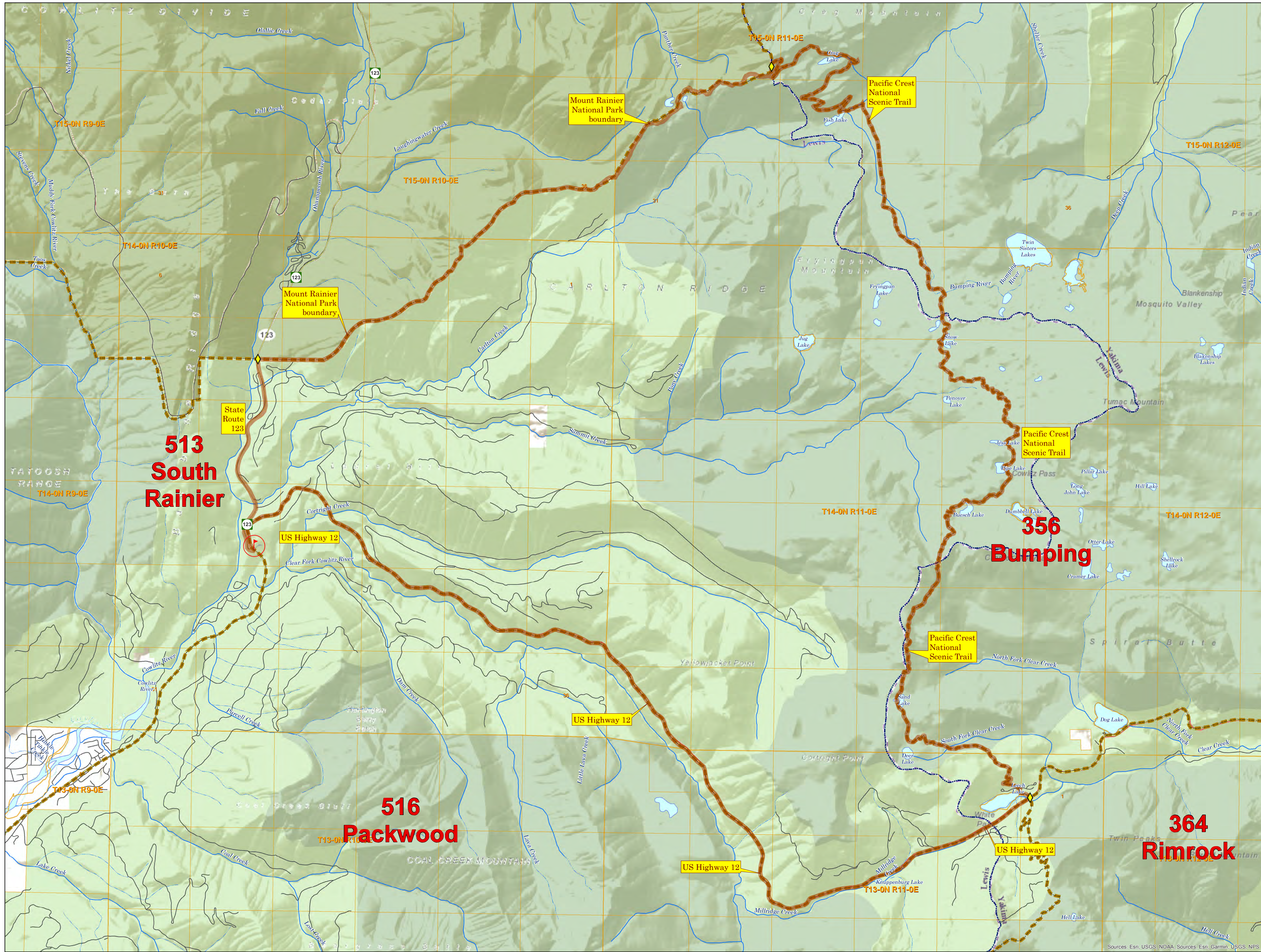
### Hydrography

- Annual River or Stream
- Intermittent Stream
- Lake, Wide River, or Ocean



Sources of Information –  
 Hunt Units  
 WA Department of Fish and Wildlife; Wildlife Program (2020)  
 Land Ownership  
 WA Department of Natural Resources; Resource Mapping Section (2020)  
 Political and Survey Boundaries  
 WA Department of Natural Resources; Land Survey Section (2020)  
 Transportation and Utilities  
 Washington State Department of Natural Resources (2011)  
 WA Department of Transportation (2017)  
 US Geological Survey; National Mapping Division (1989)  
 City Limits  
 WA Department of Transportation (2011)  
 Hydrography  
 WA Department of Fish and Wildlife; Fish Program (2020)  
 Delorme Publishing Company; Washington Atlas and Gazetteer (2006)

**DISCLAIMER**  
 Due to the dynamic nature of data and the need to rely on outside sources of information the Washington Department of Fish and Wildlife cannot accept responsibility for errors or omissions in the data and information contained in this product. There are no warranties that accompany the maps and information contained in this product. For legal definitions of hunting regulations, seasons, and boundaries, the user should refer to Title 220-415-040 of the Washington Administrative Code (<http://www.leg.wa.gov/wac/>)



Sources: Esri, USGS, NOAA, Sources: Esri, Garmin, USGS, NPS